














# PROPOSALS MAP

## KEY

	Area covered by other maps
	Cambridge East Phase 1 (Policy CE/3)
	Conservation Area <sup>1</sup>
	Country Park (Policy CE/21/1)
	County Wildlife Site <sup>2</sup>
	District Boundary
	Environment Agency Flood Zone 2 - Medium Risk 2007 <sup>1</sup>
	Environment Agency Flood Zone 3 - High Risk 2007 <sup>1</sup>
	Green Belt <sup>1 &amp; 2</sup>
	Important Countryside Frontage <sup>1</sup>
	Local Nature Reserve <sup>2</sup>
	Lordsbridge Consultation Area 2 <sup>1 &amp; 2</sup>
	Major Development Site (Policy CE/3)
	Special Policy Area (Policy CE/32)

## NOTE:

All policies relate to the Cambridge East Area Action Plan unless otherwise stated.

<sup>1</sup> Refer to policies in the South Cambridgeshire Development Control Policies DPD.

<sup>2</sup> Refer to policies in the Cambridge City Local Plan 2006.

For further information on the flood plains please view the Environment Agency's website: <http://www.environment-agency.gov.uk/>